SCALE -
HORIZONTAL : 1" = 50'
VERTICAL : 1" = 5'

> EXISTING GROUND 25' RIGHT OF CENTERLINE
< EXISTING GROUND 25' LEFT OF CENTERLINE



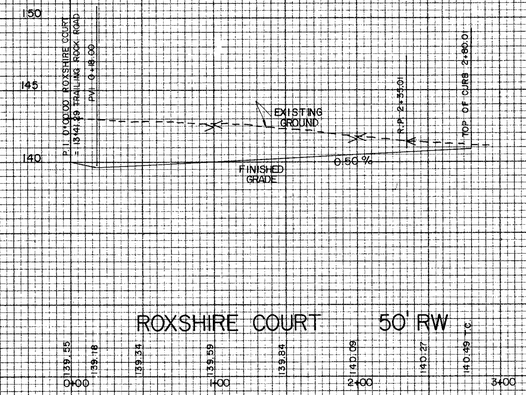

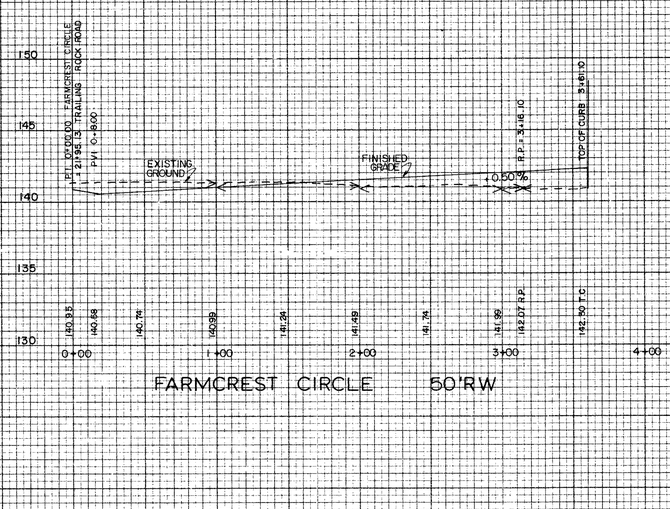

FINAL SURVEY	BY	DATE
SURVEYED		
PLOTTED		
NOTE BOOK / TRAVERSE		
AREAS		
NO. / AREAS CHECKED		

ORIGINAL SURVEY	BY	DATE
SURVEYED		
PLOTTED		
NOTE BOOK / TRAVERSE		
AREAS		
NO. / AREAS CHECKED		

BRANCHESTER LAKES
SECTION I
BLAND DISTRICT
PRINCE GEORGE COUNTY, VIRGINIA

SCALE: AS SHOWN	APPROVED BY:	DRAWN BY HJH
DATE: 01/04/87		REVISED 2-21-87 8-5-87

ROAD AND DRAINAGE PROFILES

CHARLES C. TOWNES & ASSOCIATES
CIVIL ENGINEERS, PLANNERS, LAND SURVEYORS
COLONIAL HEIGHTS, VIRGINIA

DRAWING NUMBER 9 of 10

ALL WORK TO BE INSPECTED BY COUNTY ENGINEER

FINAL

PLATE 3-FULL CROSS SECTION-FULL LINE