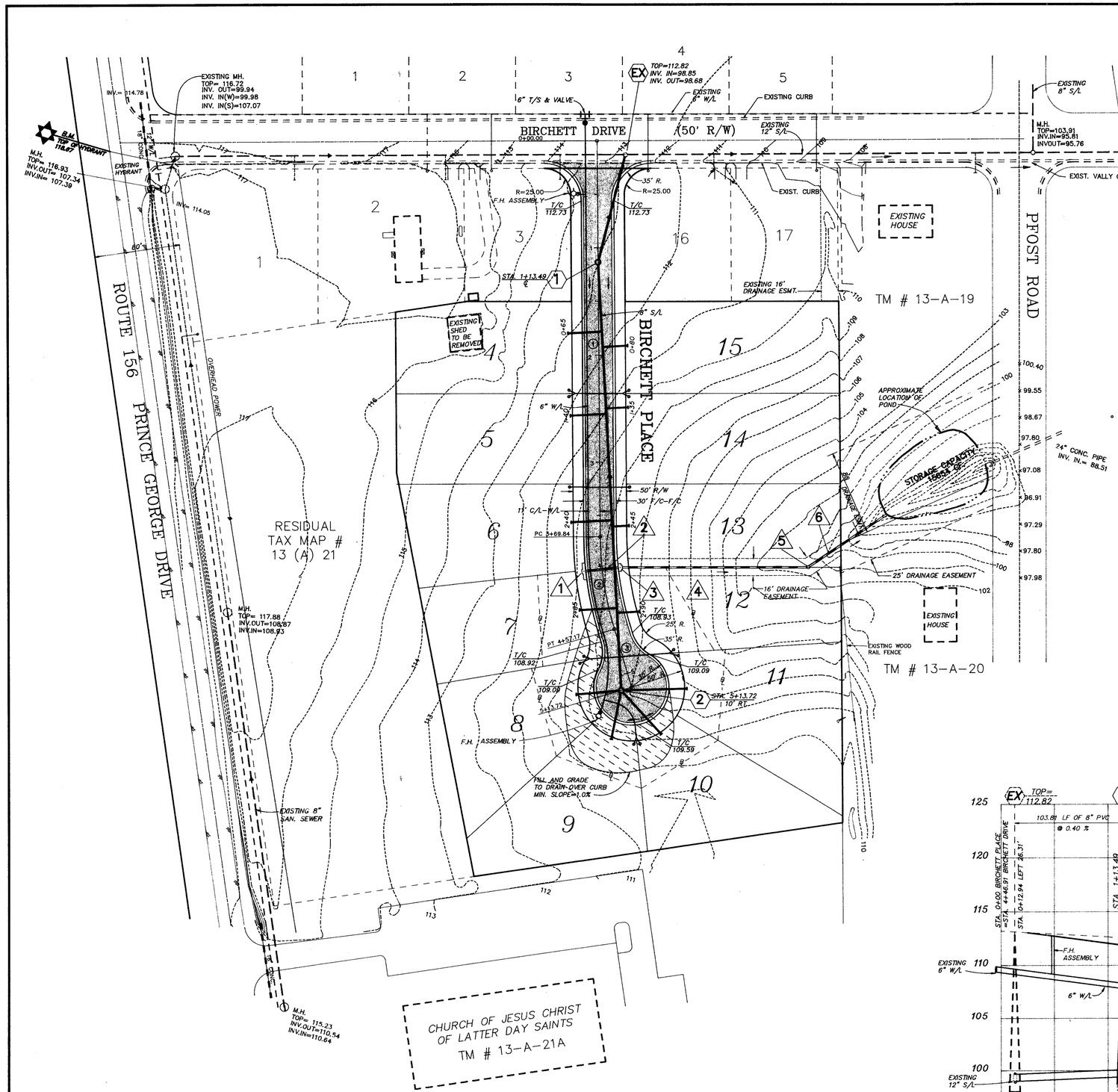

STORM SEWER SCHEDULE

1	DI-3C, L=14, TOP=108.65, H=4.15
2	34 LF OF 18" CL III CONC. PIPE @ 2.0%, INV. IN=104.50, INV. OUT=103.82
3	DI-3C, L=4', TOP=108.65, H=4.93
4	176 LF OF 18" CL III CONC. PIPE @ 3.80%, INV. IN=103.72, INV. OUT=97.02
5	MH-1, TOP=101.50, H=4.57
6	88 LF OF 18" CL III CONC. PIPE @ 2.0%, INV. IN=96.92, INV. OUT=95.16

CENTERLINE CURVE DATA TABLE

	Δ/B	R	L/D	T
1	S 16°48'03" E		369.84'	
2	16°40'40"	300.00'	87.32'	43.97'
3	S 32°44'24" E		56.55'	

SANITARY SEWER SCHEDULE

EX-1	S 2°07'15" E	103.81'
1-2	S 19°27'24" E	400.00'

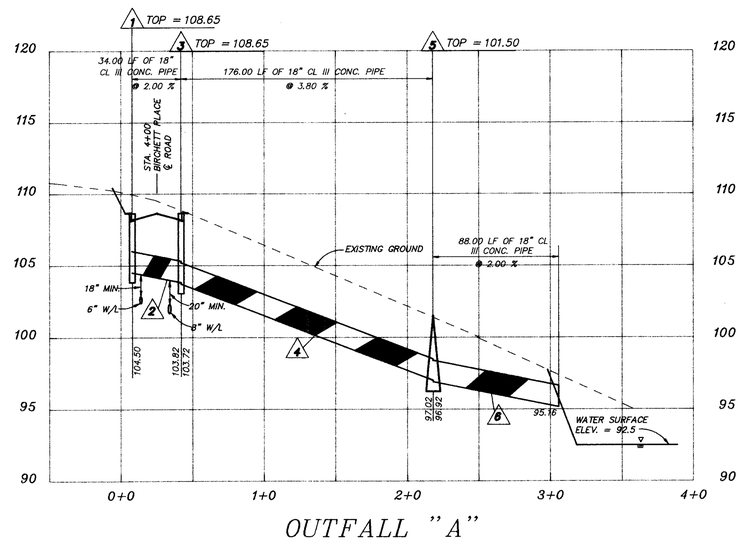

OUTFALL "A"

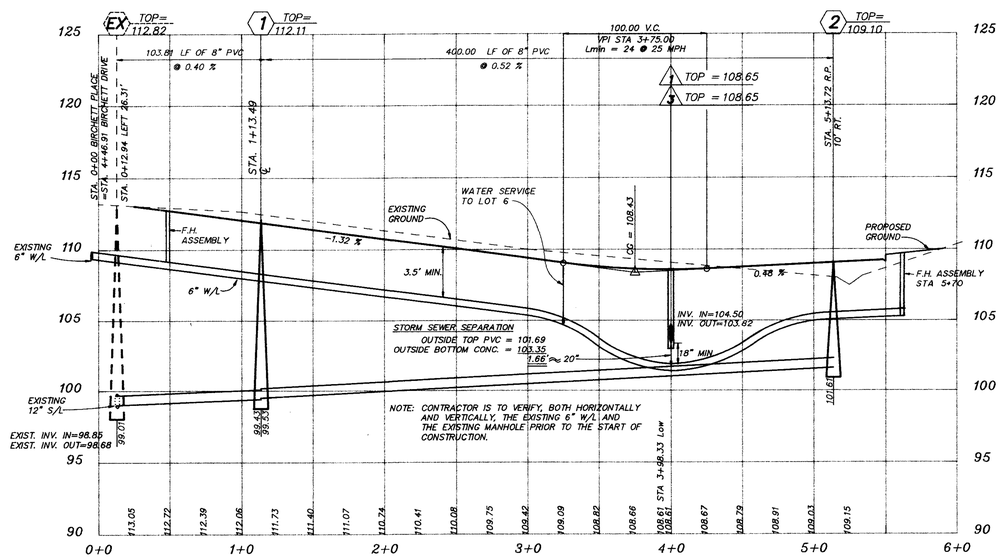

BIRCHETT PLACE

FINAL

COMMONWEALTH OF VIRGINIA
EDWARD L. GLASS
No. 17564
PROFESSIONAL ENGINEER

711 NORTH COURTHOUSE ROAD
RICHMOND, VIRGINIA 23236
TELEPHONE: (804) 794-3500

8803 STAPLES MILL ROAD
RICHMOND, VIRGINIA 23228
TELEPHONE: (804) 262-7396

4411 CROSSING BOULEVARD
PRINCE GEORGE, VIRGINIA 23875
TELEPHONE: (804) 458-8685

ENGINEERS * ARCHITECTS * SURVEYORS * PLANNERS * LANDSCAPE ARCHITECTS

DATE	REVISION DESCRIPTION
1-7-92	COUNTY REVISIONS

DATE	10-28-91
DRAWN BY	B.R.G.
DESIGNED BY	D.A.J.
CHECKED BY	E.L.G.
SCALE	1"=50'

BIRCHETT ESTATES * SECTION 6

BLAND DISTRICT * PRINCE GEORGE COUNTY, VIRGINIA

PLAN & PROFILE SHEET

SHEET NO.	3 OF 3
JOB NO.	14805