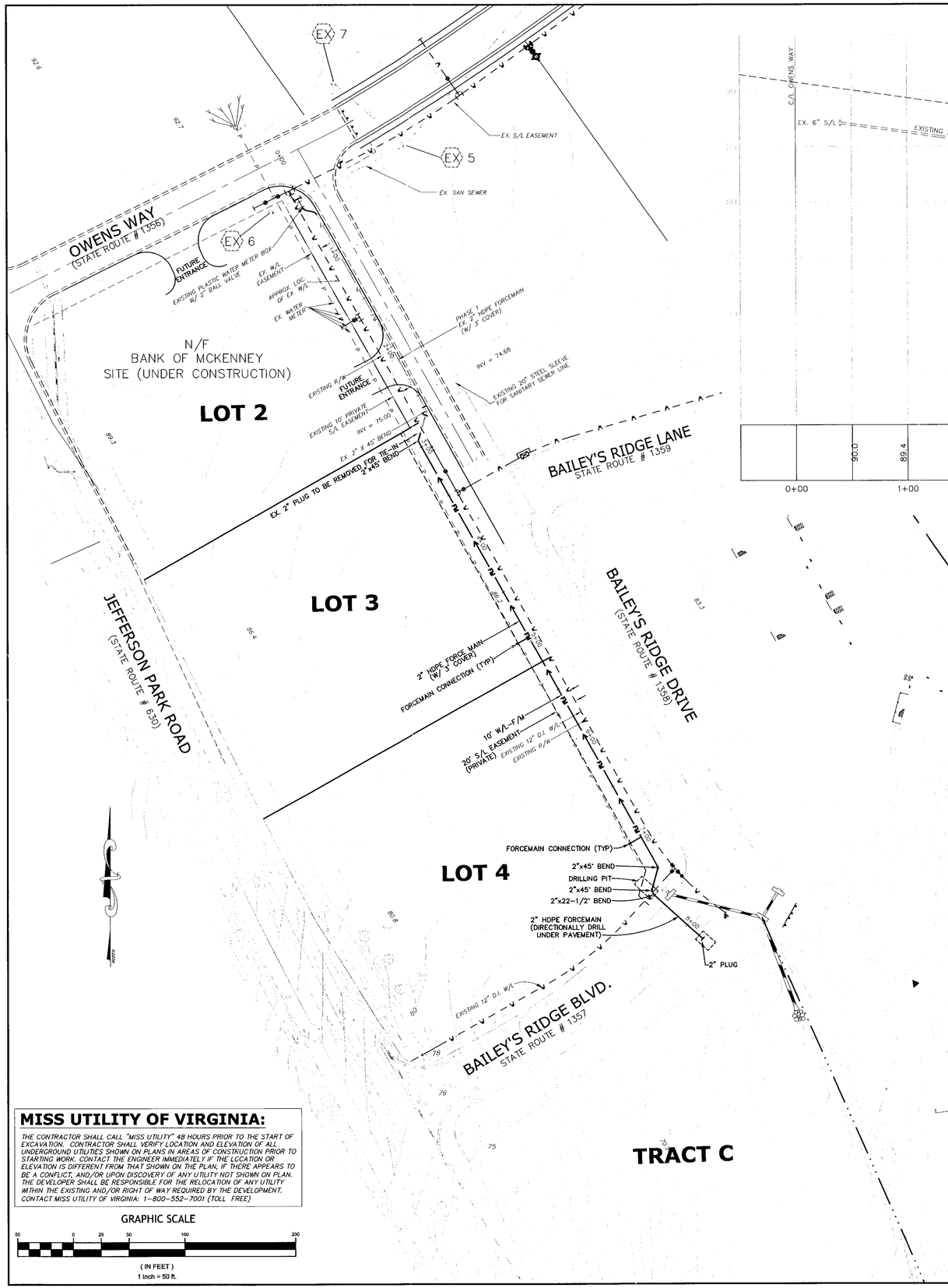

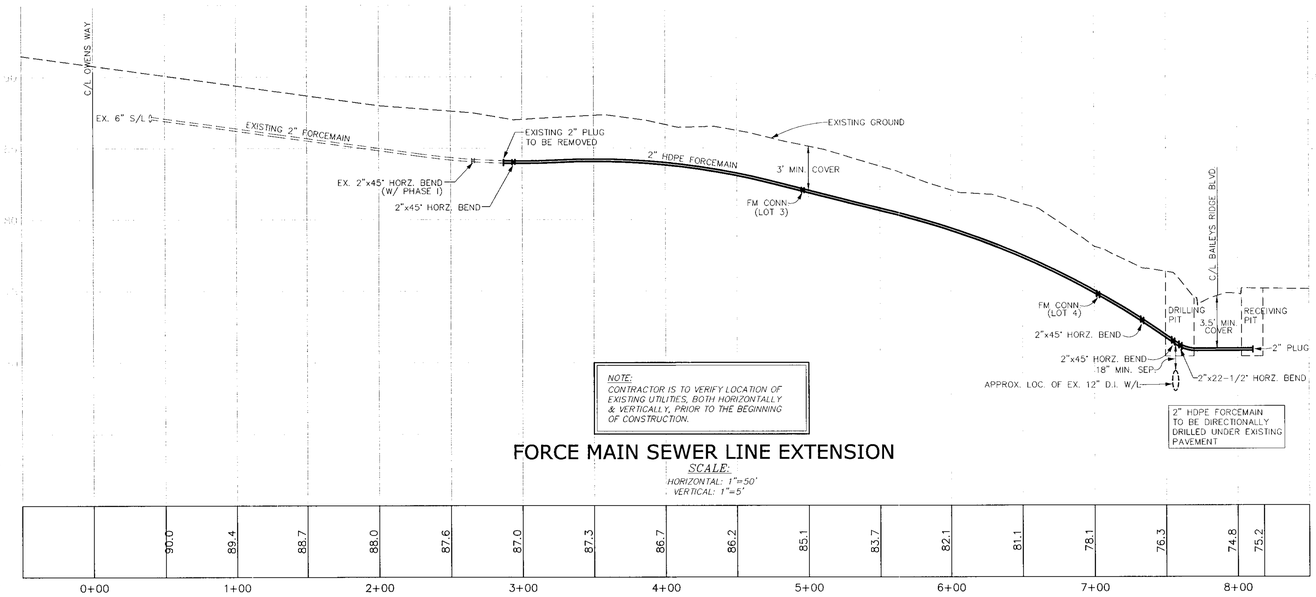

FORCE MAIN SEWER LINE EXTENSION

SCALE:
HORIZONTAL: 1"=50'
VERTICAL: 1"=5'

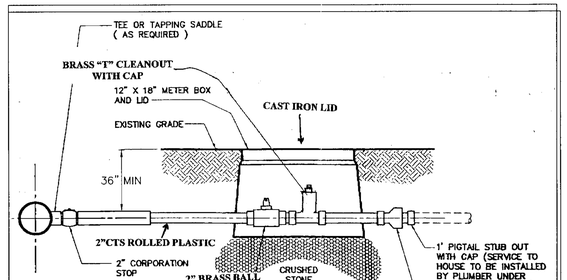

FORCE MAIN CONNECTION DETAIL

NTS

MISS UTILITY OF VIRGINIA:

THE CONTRACTOR SHALL CALL "MISS UTILITY" 48 HOURS PRIOR TO THE START OF EXCAVATION. CONTRACTOR SHALL VERIFY LOCATION AND ELEVATION OF ALL UNDERGROUND UTILITIES SHOWN ON PLANS IN AREAS OF CONSTRUCTION PRIOR TO STARTING WORK. CONTACT THE ENGINEER IMMEDIATELY IF THE LOCATION OR ELEVATION IS DIFFERENT FROM THAT SHOWN ON THE PLAN, IF THERE APPEARS TO BE A CONFLICT, AND/OR UPON DISCOVERY OF ANY UTILITY NOT SHOWN ON PLAN. THE DEVELOPER SHALL BE RESPONSIBLE FOR THE RELOCATION OF ANY UTILITY WITHIN THE EXISTING AND/OR RIGHT OF WAY REQUIRED BY THE DEVELOPMENT. CONTACT MISS UTILITY OF VIRGINIA: 1-800-552-7001 (TOLL FREE)

GRAPHIC SCALE

50 0 25 50 100 200

(IN FEET)
1 inch = 50 ft.

COMMONWEALTH OF VIRGINIA
DERRICK A. JOHNSON
No. 24761
8-30-07
PROFESSIONAL ENGINEER

VIRGINIA | NORTH CAROLINA | WEST VIRGINIA

THIS DRAWING PREPARED AT THE
PRINCE GEORGE OFFICE
4260 Crossings Blvd | Prince George, VA 23875
TEL 804.541.6600 FAX 804.751.0798 www.timmons.com

YOUR VISION ACHIEVED THROUGH OURS.

Site Development | Residential | Infrastructure | Technology

DATE	REVISION DESCRIPTION

DATE	08-30-2007
DRAWN BY	L. GILLIAM
DESIGNED BY	L. GILLIAM
CHECKED BY	D. JOHNSON
SCALE	AS SHOWN

TIMMONS GROUP

BAILEY'S RIDGE SANITARY SEWER LINE - PHASE II

BLAND DISTRICT * PRINCE GEORGE COUNTY, VIRGINIA

UTILITY PLAN

JOB NO.	24419-2
SHEET NO.	2

These plans and associated documents are the exclusive property of TIMMONS GROUP and shall not be used for any purpose whatsoever, inclusive, but not limited to construction, bidding, and/or permit, without the express written consent of TIMMONS GROUP.